

*While we go about our daily lives, Seabin Smart Tech
is silently working in the background filtering over*

500 million litres of water each day

For micro plastics, oil and more.

24/7 - 365 days a year

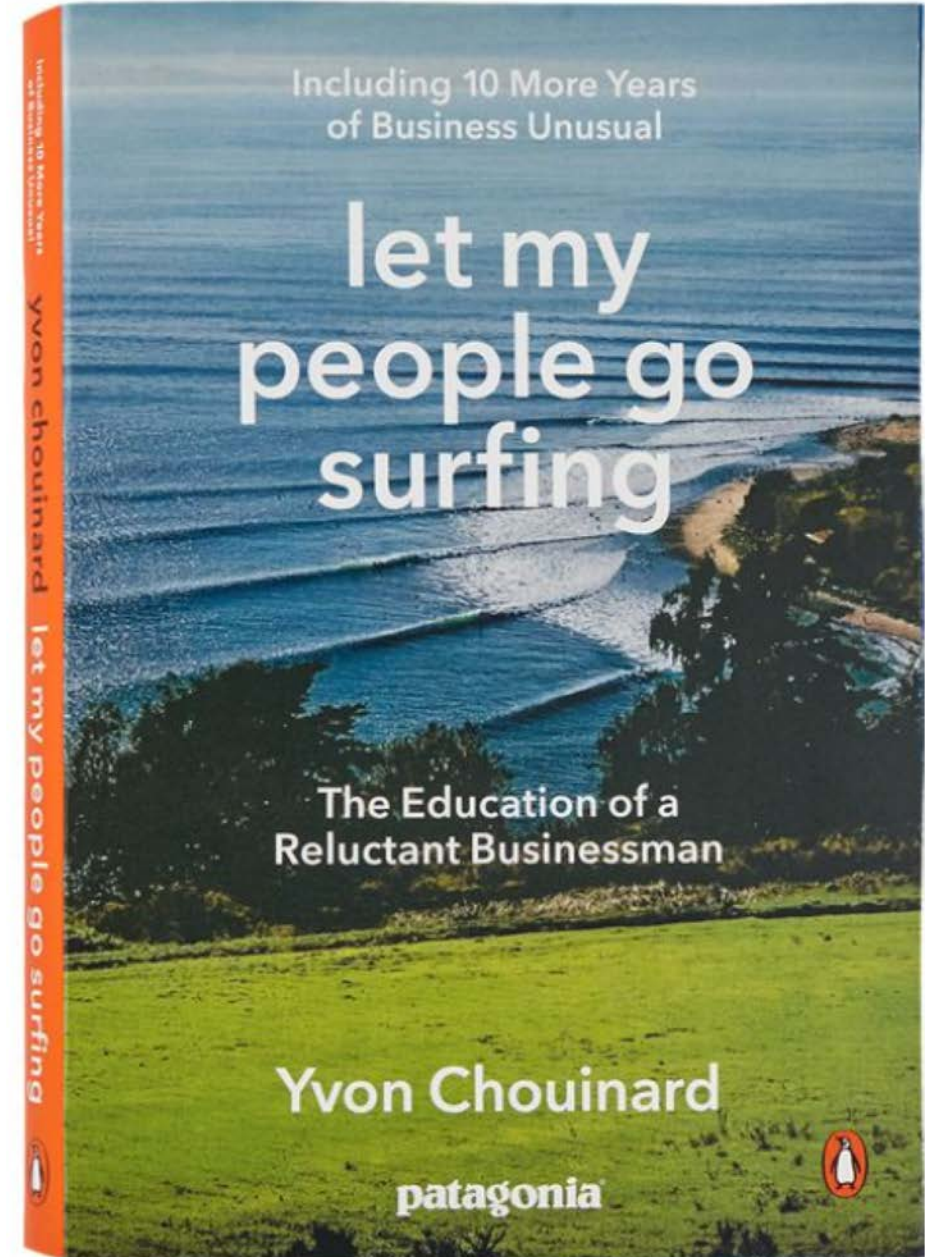
SEABIN PROJECT



**“CLEANING UP
OUR OCEANS
ONE MARINA AT A TIME”**

trivago







CLEANER MARINAS, CLEANER OCEANS

www.seabinproject.com

SEABIN FOUNDATION
REACTIVE + PREVENTATIVE SOLUTIONS



**SUSTAINABLE
DEVELOPMENT
GOALS**

9 INDUSTRY, INNOVATION
AND INFRASTRUCTURE



11 SUSTAINABLE CITIES
AND COMMUNITIES



12 RESPONSIBLE
CONSUMPTION
AND PRODUCTION



14 LIFE
BELOW WATER



17 PARTNERSHIPS
FOR THE GOALS




860+ SEABINS
3.6 TONS PER DAY
500M LITRES FILTERED DAILY
52 COUNTRIES



SEABIN SMART TECH - CITY FLEET



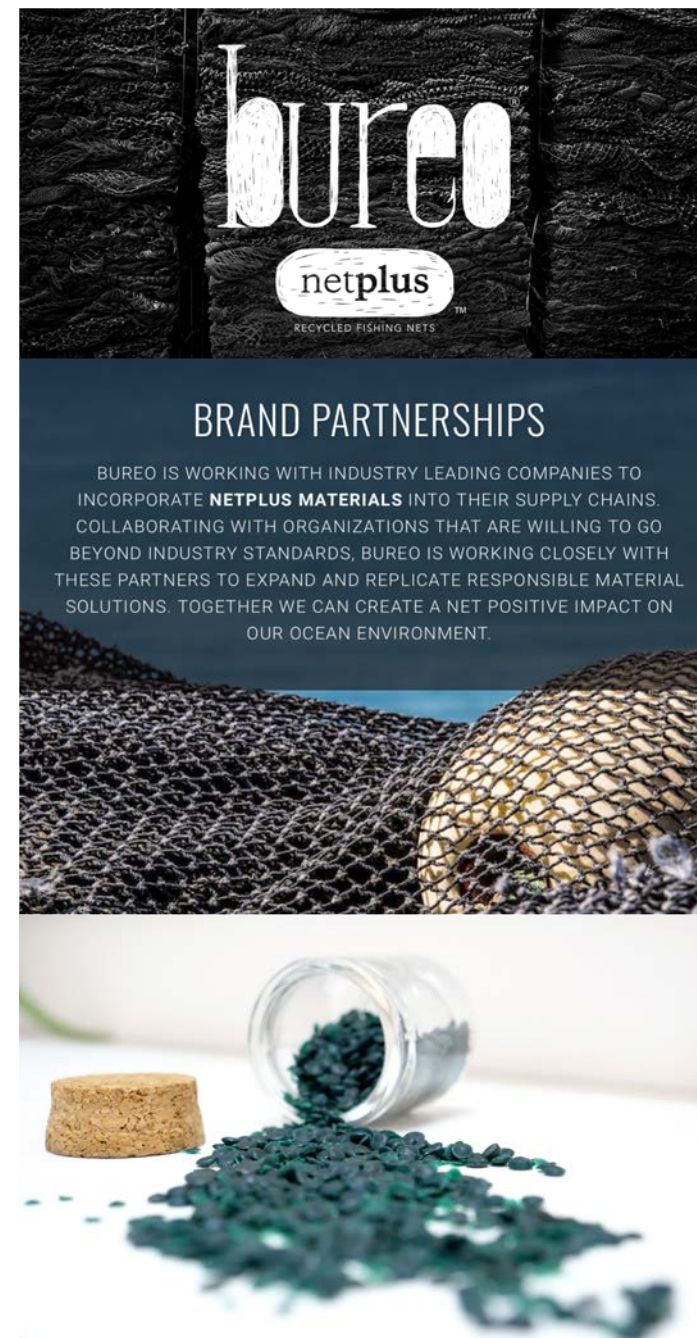
SMART SOLUTIONS FOR SMART CITIES





Seabin 6.0 x Netplus™

Suitable for both floating and fixed dock application. First Seabin product with monitoring sensors technology built in. First Seabin product to use Netplus™ (recycled fishing nets)





POLLUTION INDEX[®]

QUANTIFYING A BETTER VALUE OF LIFE AND CLEANER OCEANS








Target 14.1: By 2025, prevent and significantly reduce marine pollution of all kinds, in particular from land-based activities, including marine debris and nutrient pollution

- **Indicator 14.1.1:** Index of coastal eutrophication and floating plastic debris density

No data for this indicator is currently available and its methodology is still under development, please see [Tier III Work Plan webpage](#)  .

Indicator 14.1.1

Index of coastal eutrophication and floating plastic debris density



POLLUTION INDEX[®]
Fleet - Citizen Science - Information Technology



POLLUTION INDEX[®]



QUANTIFYING CLEANER OCEANS

800+ Seabins installed
52 countries
80,000 items catalogued
500 million litres of water filtered daily
2+ billion e-interactions

Citizen Science

Training
Science Kit
Hire Local Champions

Sydney, Australia

33.8706° S, 151.2622° E

Monitoring

- Marine debris
- Nutrient pollution
- Microplastics
- Oily pollutants
- Social Impact

Better inform governments, businesses,
community members

Interactive mapping tool




Seabin 6.0 Smart Tech

- Sensors
- App
- Interactive map



14 LIFE BELOW WATER



www.seabinproject.com

17 PARTNERSHIPS FOR THE GOALS





Want to get involved?

visit www.seabinproject.com